


- ⊙ = Septic Tank
- ⊗ = Easement
- ⊙ = Day Well

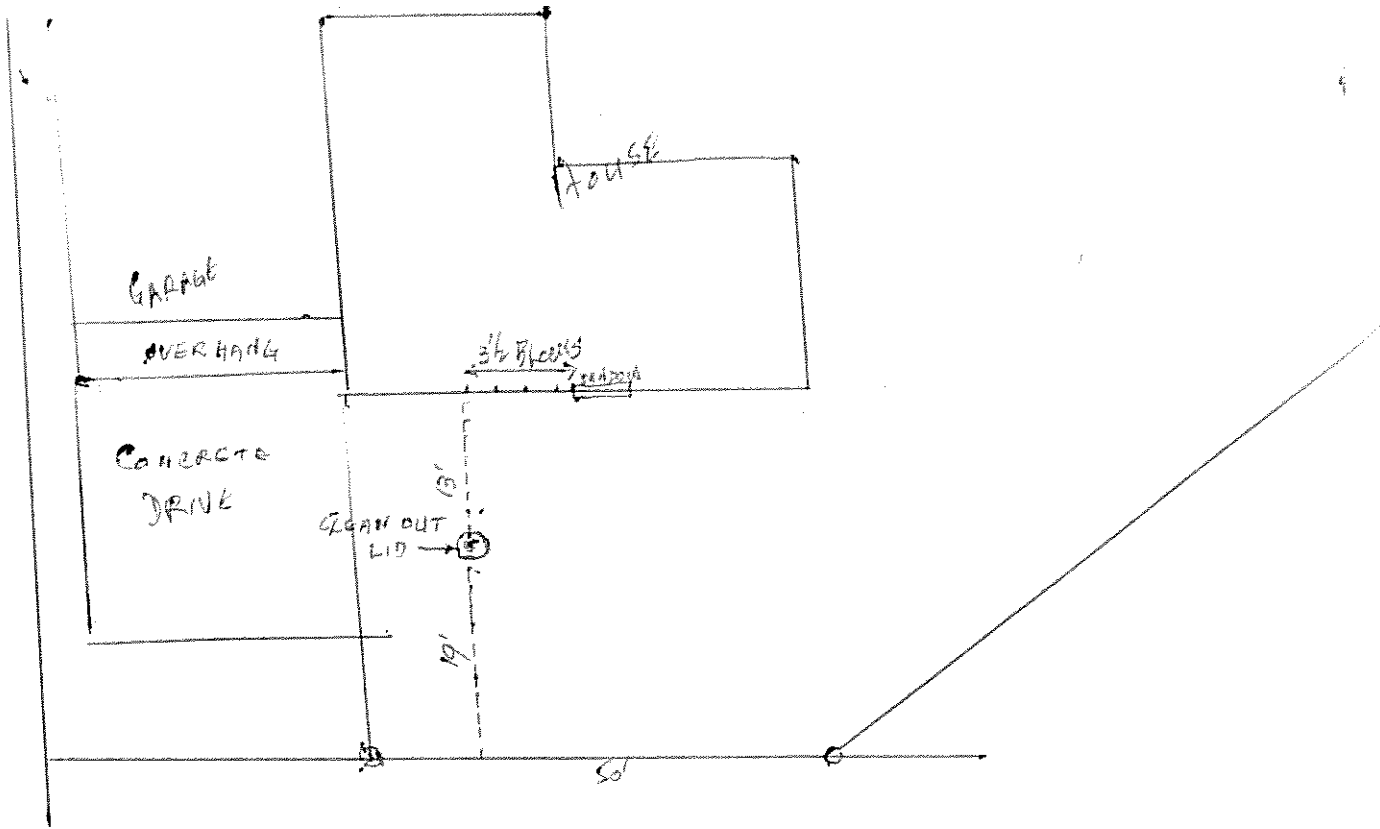


SURVEY FOR  
**MURDOCK & BECK**  
 STRATTON LAKE  
 PART OF GOV'T LOT 4,  
 SECTION 16, T21N, R11E.

**GLASS & DONALDSON**  
 ENGINEERS — SURVEYORS  
 WAIPACA WISCONSIN

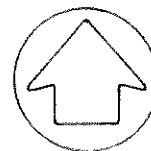
Drawn DCG
Traced
Checked DCG
Revised
Revised
DATE 9-11-70
JOB NO. 7091

Rough  
SEPTIC LOCATION



57.30'


- ① = SEPTIC TANK
- ② = CLEAN OUT
- ③ = 3/4\"/>



SCALE: 1" = 20'

SET  
IRON PIPE

E CORNER OF  
GOVERNMENT LOT 4,  
EC. 16, T21N, R11E



SURVEY FOR  
MURDOCK & BECK  
STRATTON LAKE  
PART OF GOV'T LOT 4,  
SECTION 16, T21N, R11E.

**GLASS & DONALDSON**  
ENGINEERS — SURVEYORS  
WAUPACA, WISCONSIN

DRAWN	DCG
TRACED	
CHECKED	DCG
REVISED	
REVISED	
DATE	9-11-70
JOB NO.	7091